

Multimedial Test



BiGeO

Mali Zvornik, Serbia 2016

Instructions

This test has 40 questions.

Read the question on each PowerPoint slide carefully.

Depending on the complexity of the question, we will give you 30 to 75 seconds for a question.

Each question is multiple-choice. Choose A, B, C or D.

Only one answer is correct.

Mark your choice on the Answer Sheet with a circle around the letter that you want to select. If you make a mistake cross out the selected letter and circle a new choice.

All questions are going to be repeated (5 sec per slide) at the end of the test.

GOOD LUCK!

Q. 1

This is a satellite view of:


- A. Sognefjord
- B. Gdansk Bay
- C. Hudson Bay
- D. White Sea



Q. 2

Where did a researcher from Europe meet members of the tribe from the picture?

- A. Guinea region
- B. Ethiopian Highlands
- C. Congo Basin
- D. Sudan region



Q. 3

In which US state is located object from the picture?

A. Colorado

B. Wyoming

C. North Dakota

D. South Dakota



Q. 4

This animal is characteristic for one of these islands:

A. Galapagos

B. Madagascar

C. Borneo

D. Tasmania



Q. 5

**Which country is represented
with this contour?**

A. Macedonia

B. Switzerland

C. Bhutan

D. Nepal



Q. 6

This oil field is located in:

A. Venezuela
C. Nigeria

B. Gabon
D. Saudi Arabia



Q. 7

Fruit which is on the picture is characteristic for:

- A. Malawi
- B. Ecuador
- C. Spain
- C. Djibouti



Q. 8

In the picture you can see:

A. Tropical cyclone

B. Tornado

C. Monsoon

D. Trade wind



Q. 9

In the picture you can see:

- A. Victoria Falls
- B. Iguazu Falls
- C. Angel Falls
- D. Niagara Falls



Q. 10

This is logo of:

A. Car company
C. Copper company

B. Oil company
D. Steel company



Q. 11

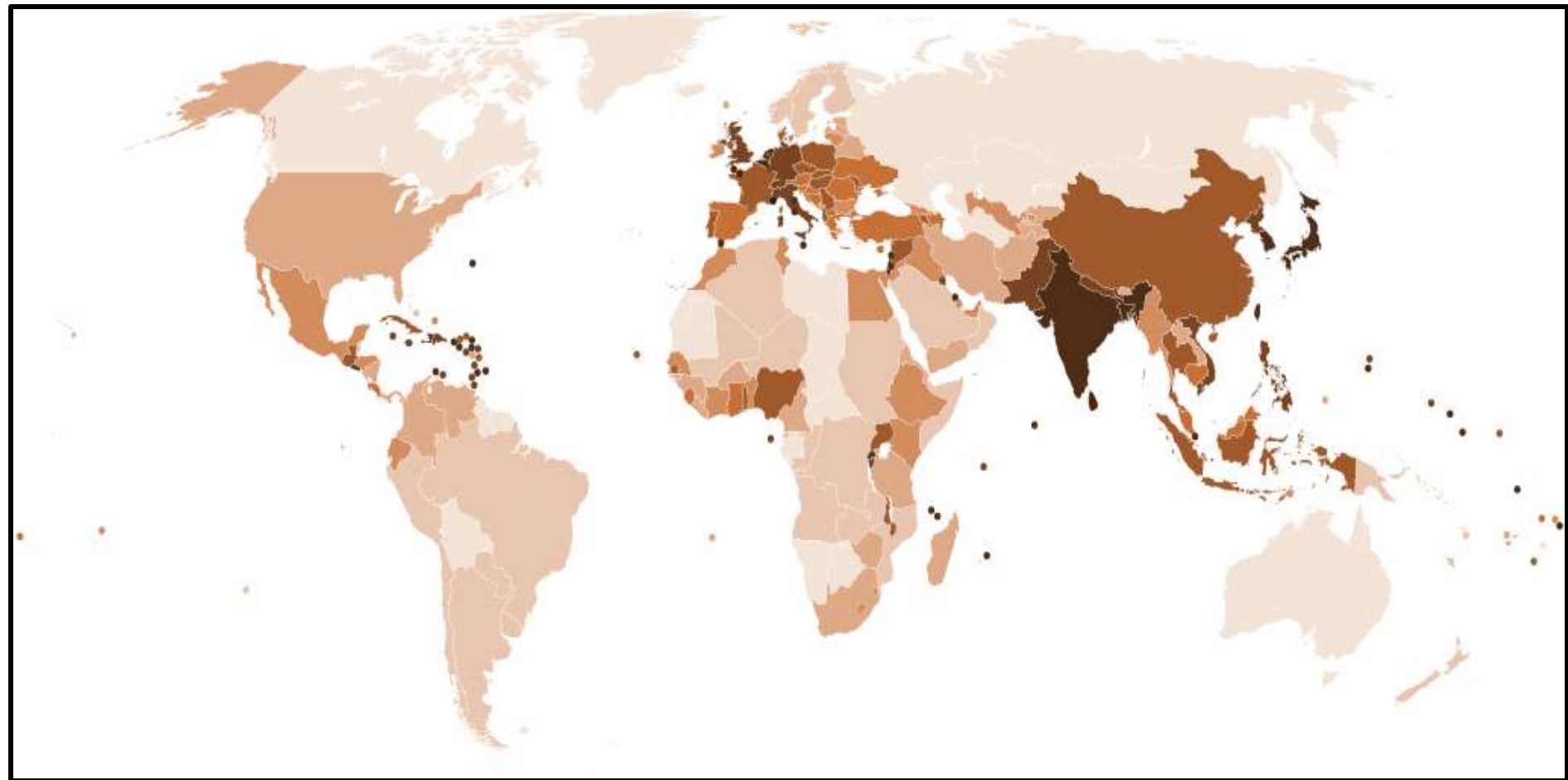
What does this map represent?

A. Population density

B. Total population

C. Diaspora

D. Number of foreign tourists



Q. 12

Which city is on the picture?

A. Tbilisi

B. Teheran

C. Yerevan

D. Kabul



Q. 13

Which type of erosion made landform on the picture?

A. Abrasion

B. River erosion

C. Karst erosion

D. Glacial erosion



Q. 14

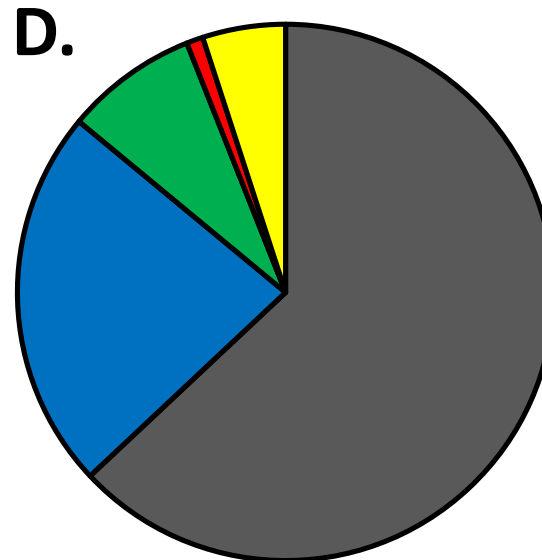
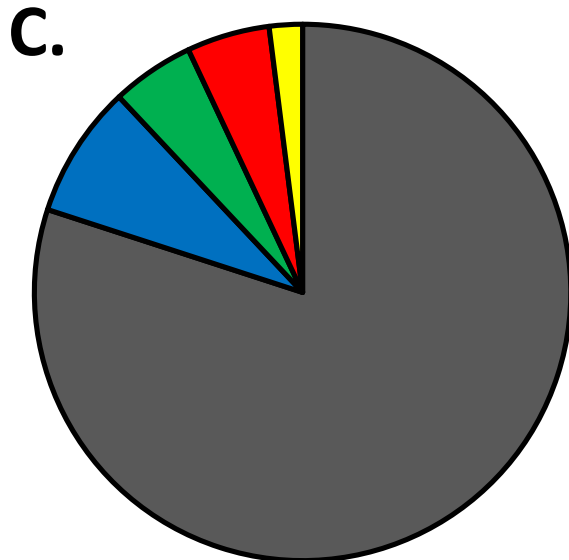
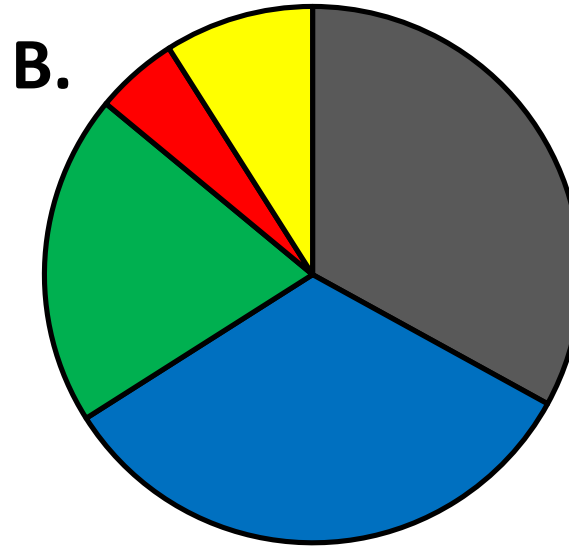
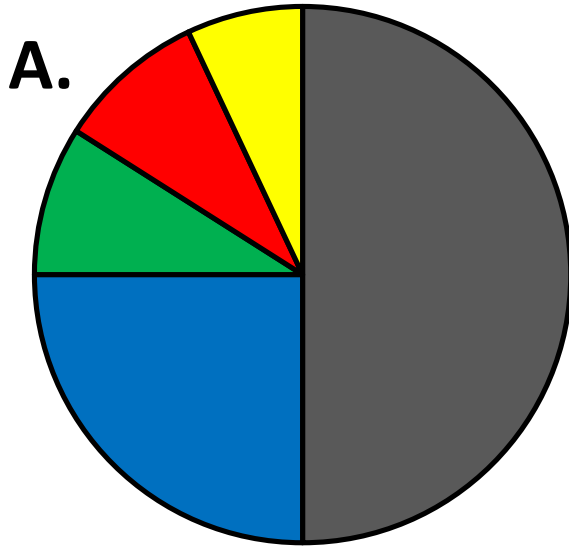
According to photo conclude how is weather like in winters and summers in this city (55° S, 68° W)

- A.** Warm winters and cold summers
- B.** Cold, snowy winters and fresh summers
- C.** Mild, rainy winters and fresh summers
- D.** Mild, rainy winters and warm, dry summers



Q. 15

Which graph represents a linguistic structure of Switzerland?



GERMAN

FRENCH

ITALIAN

ROMANSH

OTHER

Q. 16

**These skyscrapers are
the symbol of the city:**

A. Kuala Lumpur
C. Bangkok

B. Singapore
D. Shanghai



Q. 17

**In which country can
you see this landscape?**

- A. Iceland**
- B. Canada**
- C. Mauritania**
- D. New Zealand**



Q. 18

This form of agriculture is characteristic for:

- A. South Asia**
- B. North Africa**
- C. Europe**
- D. South America**



Q. 19

This picture was taken above cost of:

A. Lake Chad
C. Caspian Sea

B. Lake Aral
D. Lake Eyre



Q. 20

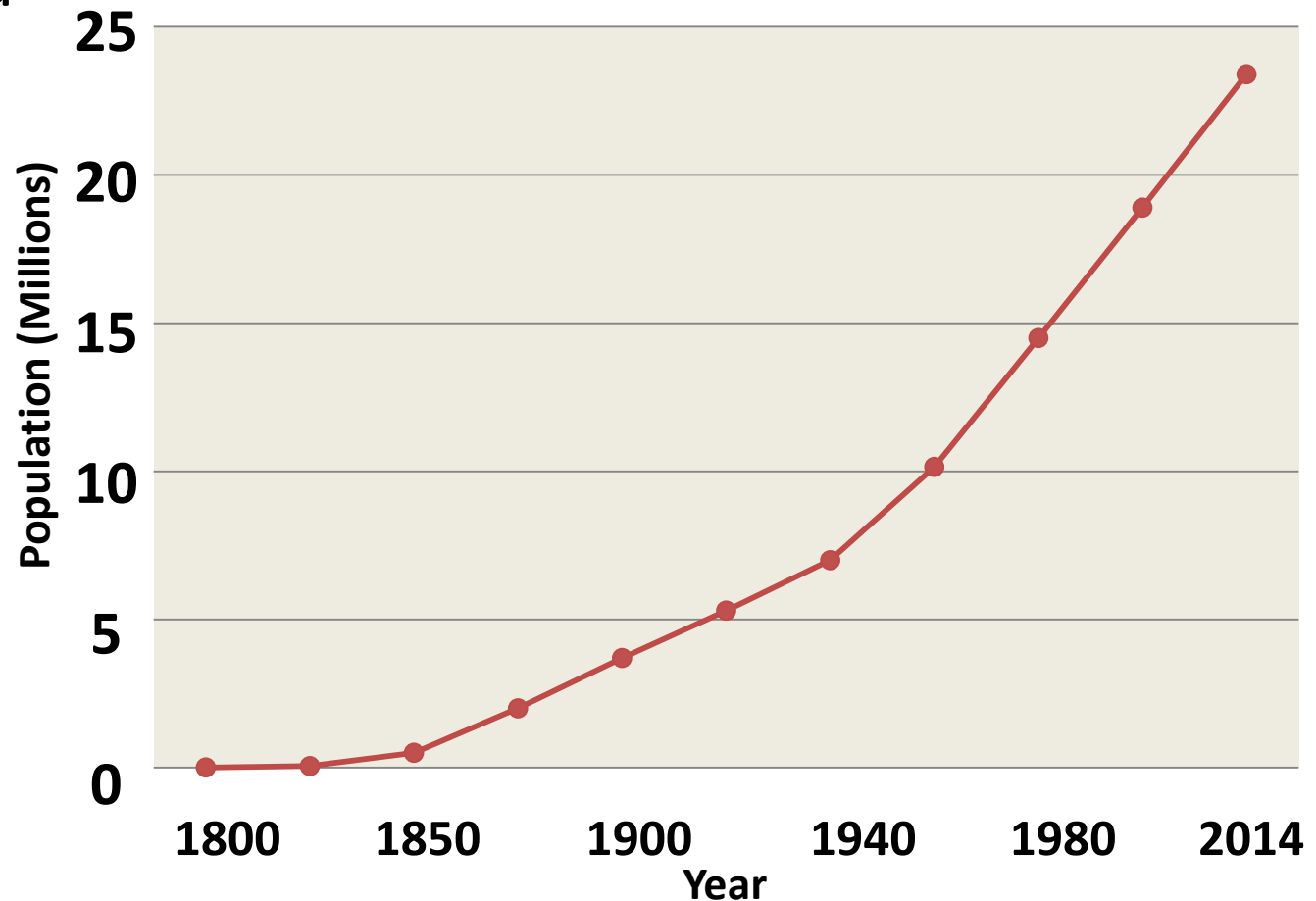
**On the graph we can see the increase
in the population of:**

A. New Zealand

B. Canada

C. Australia

D. Alaska



Q. 21

Where is located object from the picture?

A. La Manche

B. England

C. Schwarzwald (Black Forest)

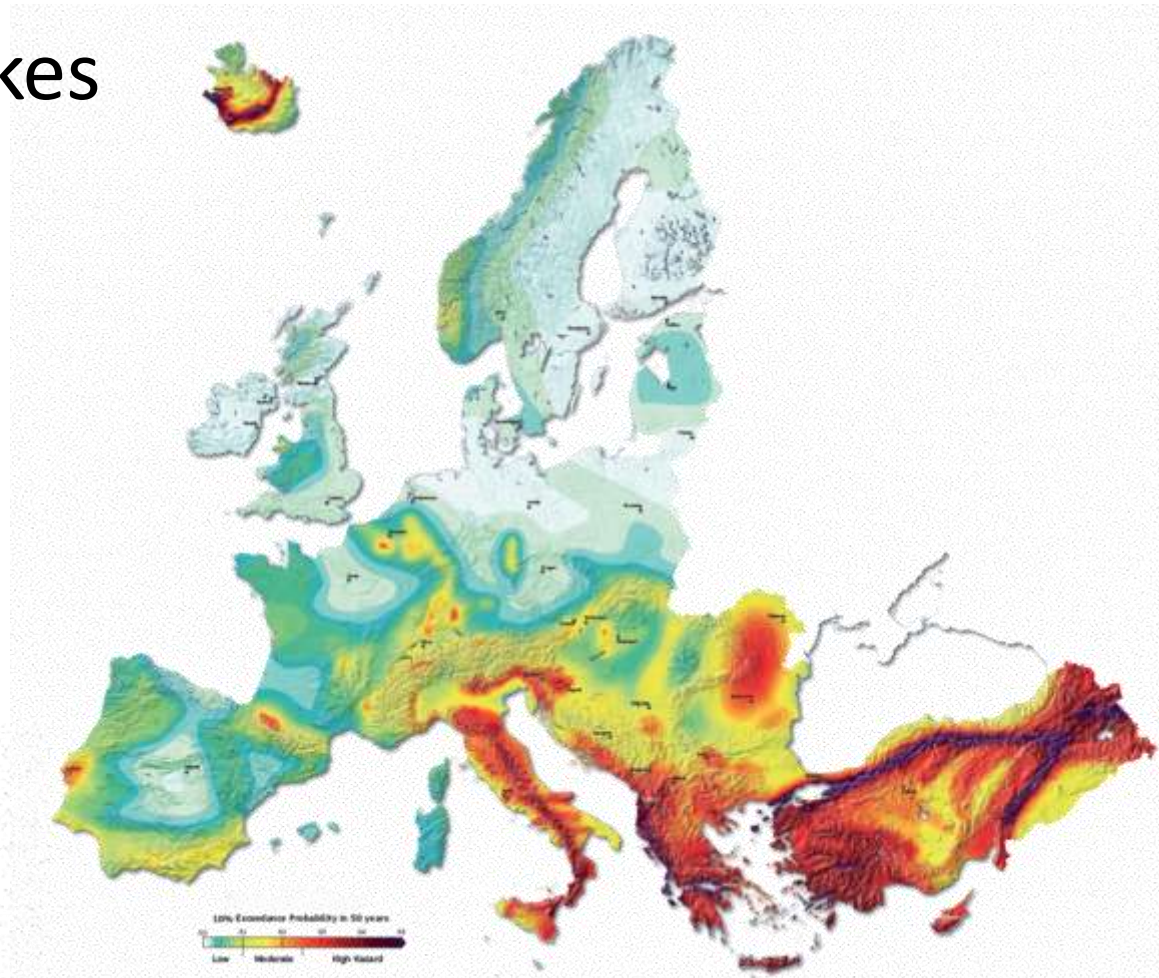

D. Loire valley



Q. 22

What does this map represent?

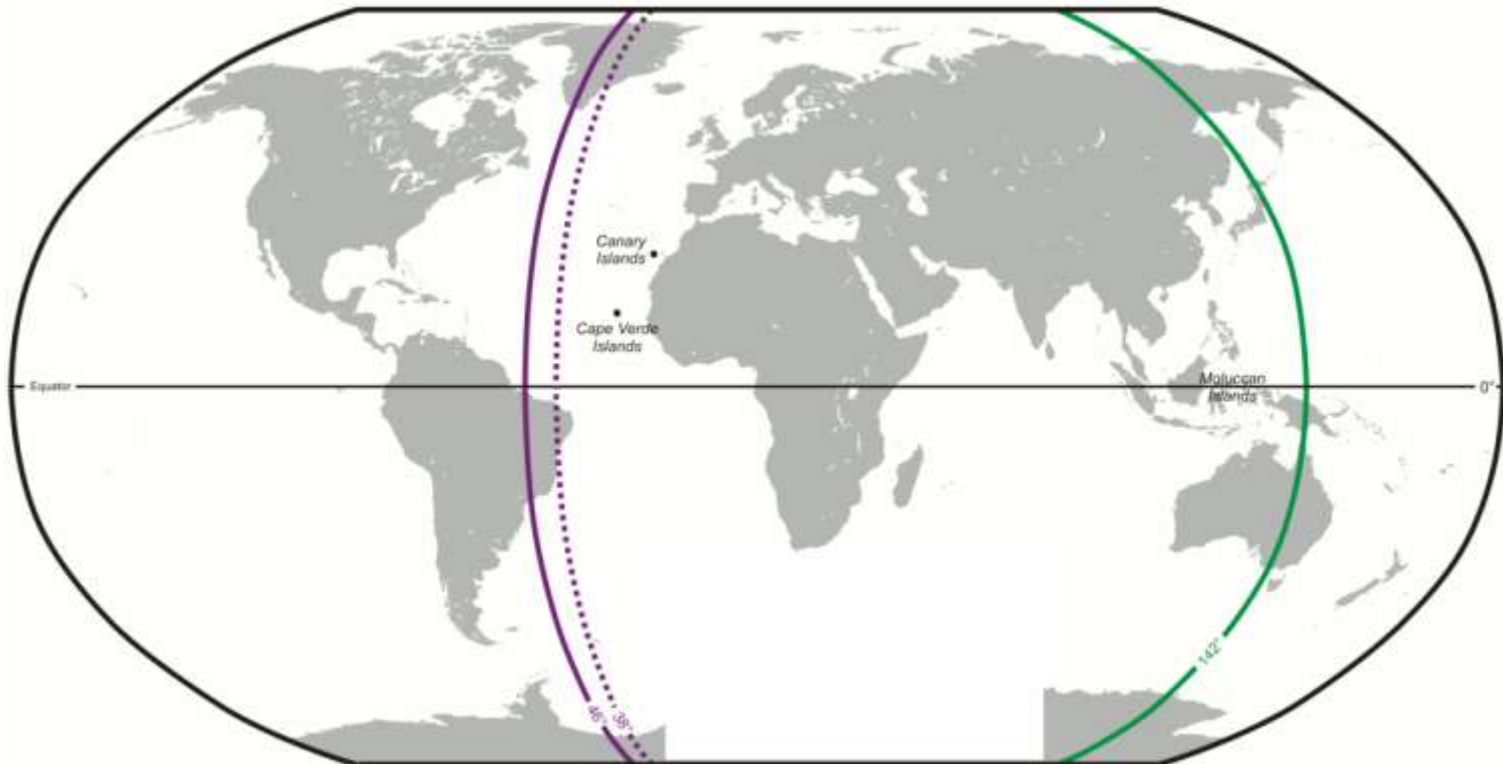
- A.** Risk of droughts
- B.** Risk of floods
- C.** Risk of earthquakes
- D.** Risk of hail



Q. 23

What does „pope meridian” divide on map of the world?

- A.** Members of WTO organisation
- B.** Spanish and Portuguese colonies
- C.** Countries of global North and global South
- D.** Members and non-members of OECD



Q. 24

Where is this picture taken?

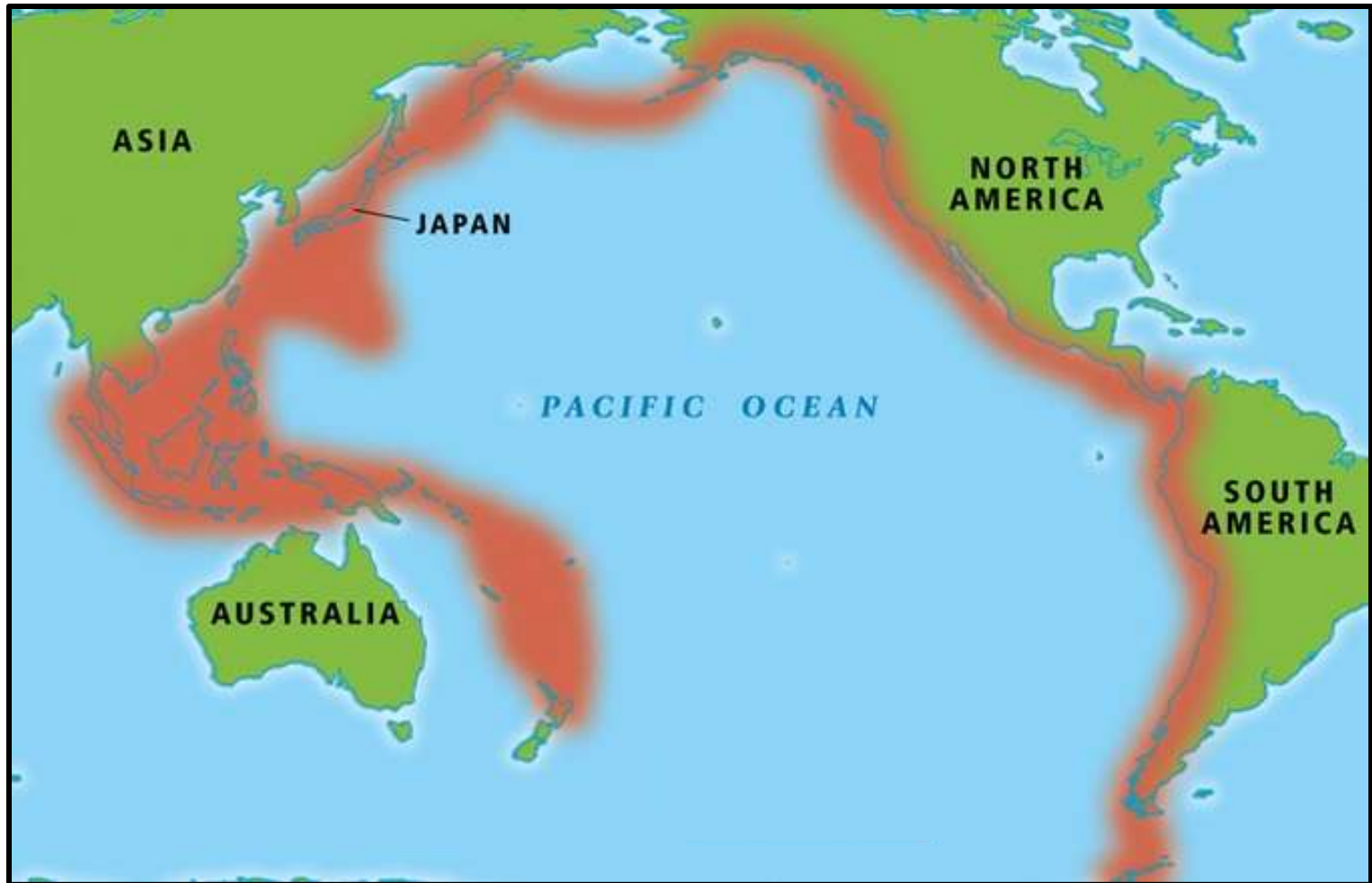
A. Sudan B. Mauritania C. Somalia D. Namibia



Q. 25

What does this map represent?

- A. Ring of Fire** **B. Great fishing area**
C. Great drought area **D. Great hail area**



Q. 26

Which type of landform is on the picture?

A. Sinkhole

B. Karst field

C. Cliff

D. Cave



Q. 27

Look at marked area. What does the factor that influence this area to be different from surrounding areas?

- A. Sea current**
- B. Distance from the sea**
- C. Elevation**
- D. Latitude**



Q. 28

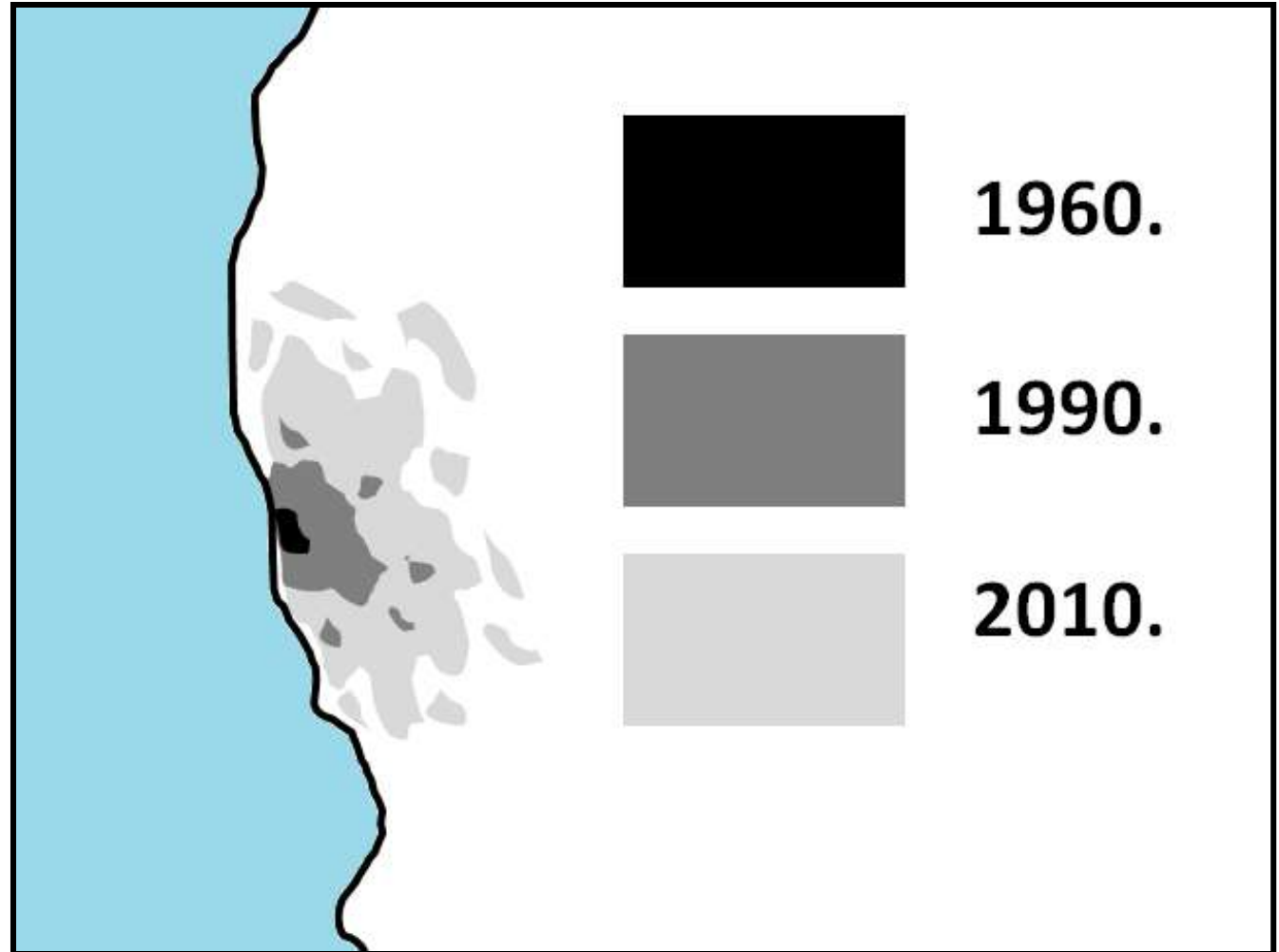
**The city is located on west coast
of a continent. Which one?**

A. North
America

B. Australia

C. Europe

D. Africa



Q. 29

This picture represents spring of river:

A. Rhine

B. Danube

C. Rhone

D. Po



Q. 30

Where can we see this landscape?

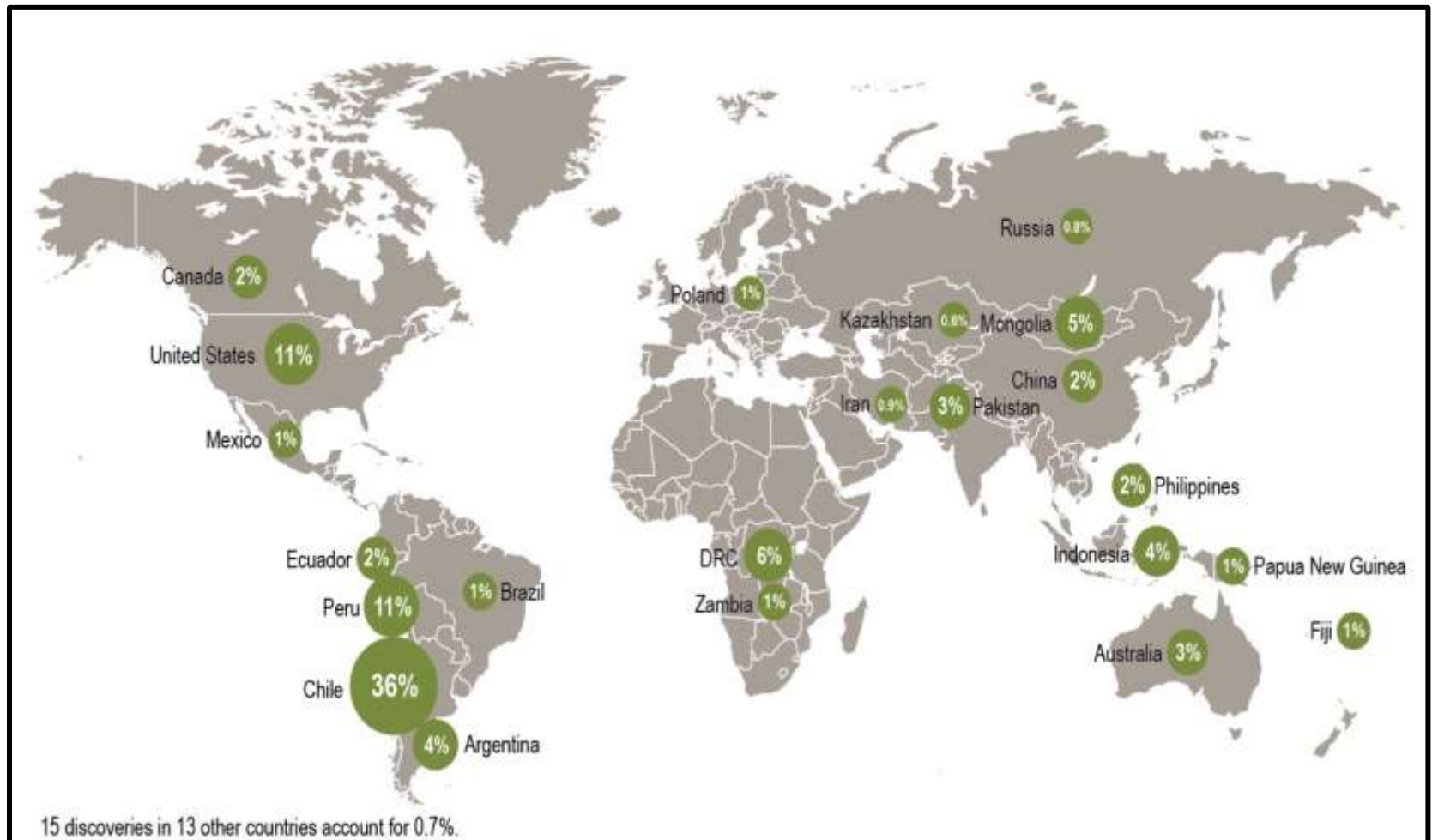
A. Canada B. Siberia C. Central Asia D. Alaska



Q. 31

What does this map represent?

- A. Vanilla production** **B. Copper production**
C. Gold production **D. Oil production**



Q. 32

**On which island is located this
touristic place?**

A. Santorini (Thira)

B. Tenerife

C. Majorca

D. Sicily



Q. 33

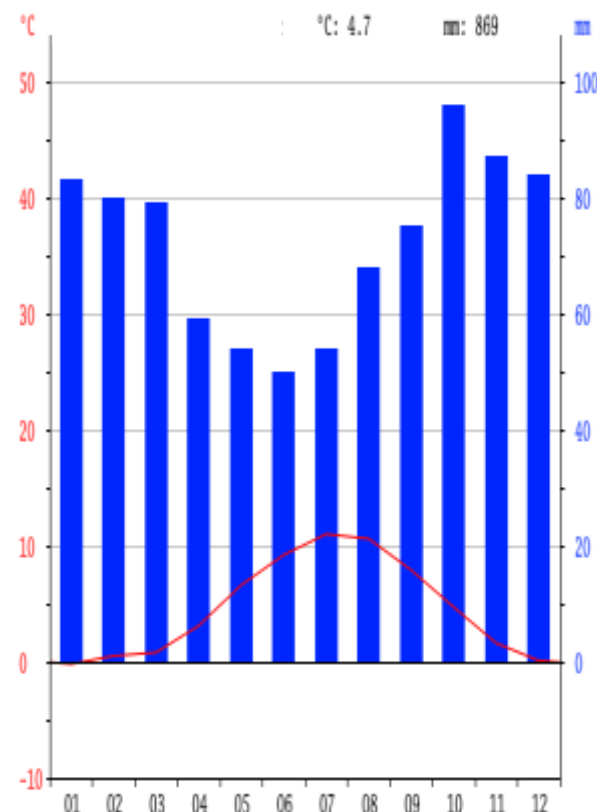
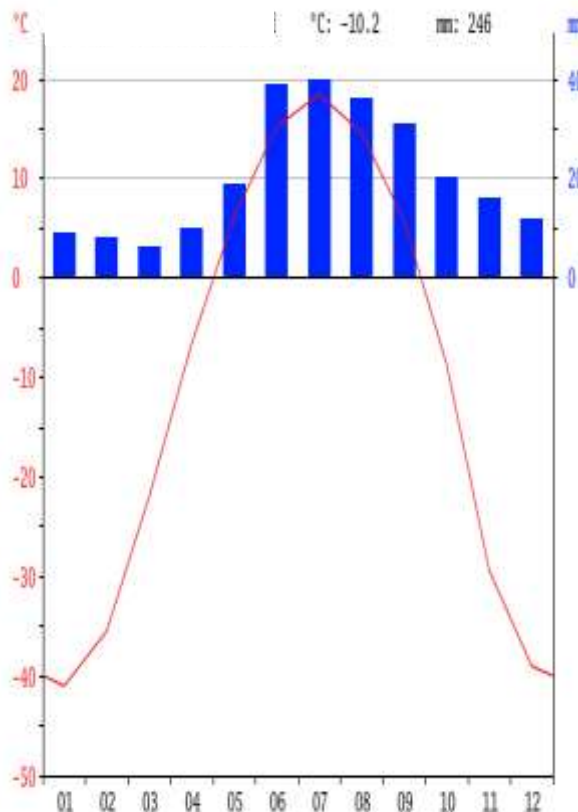
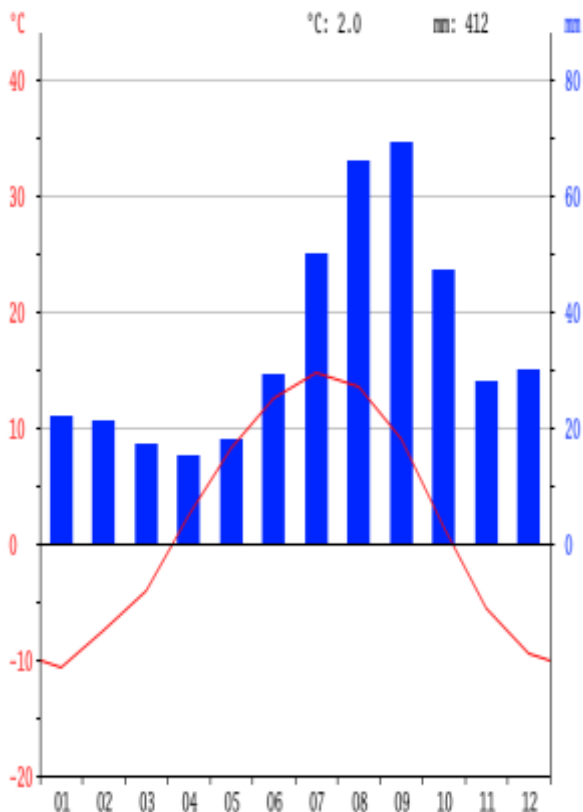
From left to right, what is the correct sequence matching these climate graphs to the following cities: 1: Reykjavik 2: Yakutsk 3: Anchorage

A. 1,2,3

B. 3,1,2

C. 2,1,3

D. 3,2,1



Q. 34

Which territory does this flag represent?

- A. Puerto Rico** **B. Hawaii**
C. French Polynesia **D. East Timor**



Q. 35

Where is this landform located?

A. Bolivia

B. Turkey

C. Mali

D. India



Q. 36

This plant is located only in:

A. Australia

B. Africa

C. South America

D. Europe



Q. 37

Which territory is shown on the map:

A. South Osetia

B. Abkhazia

C. Chechnya

D. Nagorno-Karabakh



Q. 38

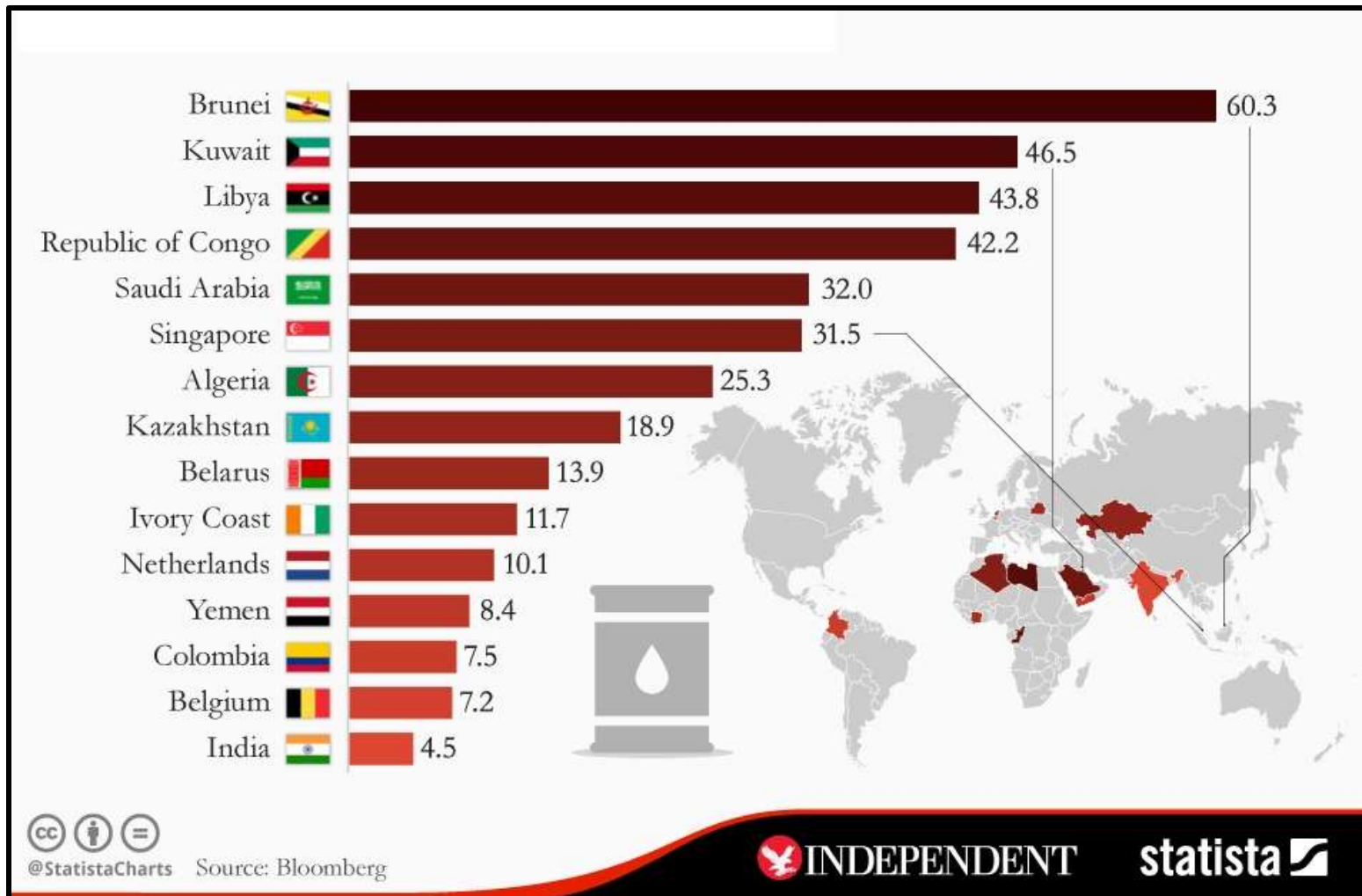
This chart is showing countries which economies are the most dependent on:

A. Silver

B. Gold

C. Iron ore

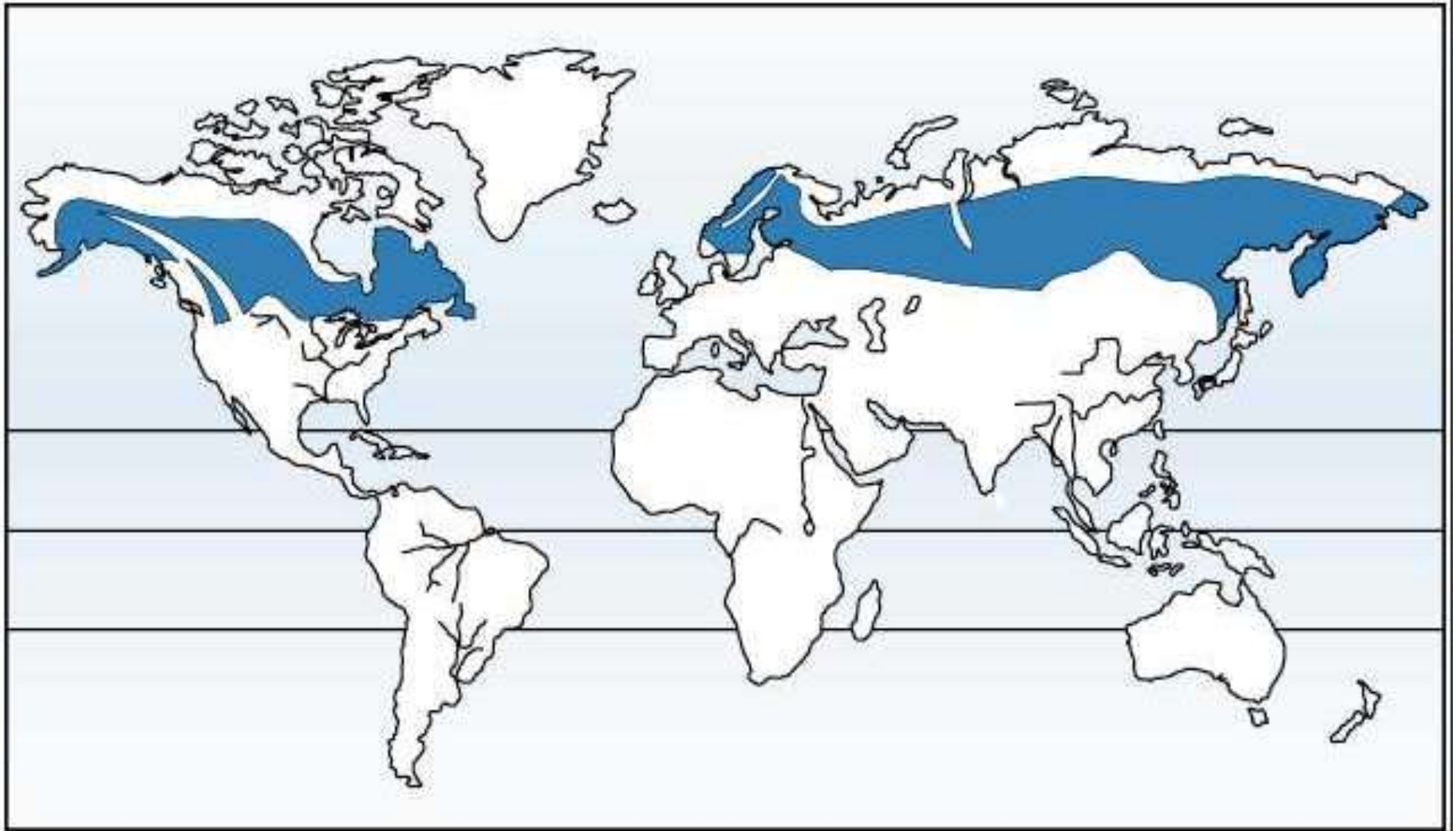
D. Oil



Q. 39

Which biome is represented on the map?

A. Steppe B. Taiga C. Savanna D. Tundra



Q. 40


**Where is object from
the picture located?**

A. Egypt

B. Israel

C. Ethiopia

D. Jordan



Q. 1

This is a satellite view of:


- A. Sognefjord
- B. Gdansk Bay
- C. Hudson Bay
- D. White Sea



Q. 2

Where did a researcher from Europe meet members of the tribe from the picture?

- A. Guinea region
- B. Ethiopian Highlands
- C. Congo Basin
- D. Sudan region



Q. 3

In which US state is located object from the picture?

A. Colorado

B. Wyoming

C. North Dakota

D. South Dakota



Q. 4

This animal is characteristic for one of these islands:

A. Galapagos

B. Madagascar

C. Borneo

D. Tasmania



Q. 5

Which country is represented with this contour?

A. Macedonia

B. Switzerland

C. Bhutan

D. Nepal



Q. 6

This oil field is located in:

A. Venezuela
C. Nigeria

B. Gabon
D. Saudi Arabia



Q. 7

Fruit which is on the picture is characteristic for:

- A. Malawi
- B. Ecuador
- C. Spain
- C. Djibouti



Q. 8

In the picture you can see:

A. Tropical cyclone

B. Tornado

C. Monsoon

D. Trade wind



Q. 9

In the picture you can see:

- A. Victoria Falls
- B. Iguazu Falls
- C. Angel Falls
- D. Niagara Falls



Q. 10

This is logo of:

A. Car company
C. Copper company

B. Oil company
D. Steel company



Q. 11

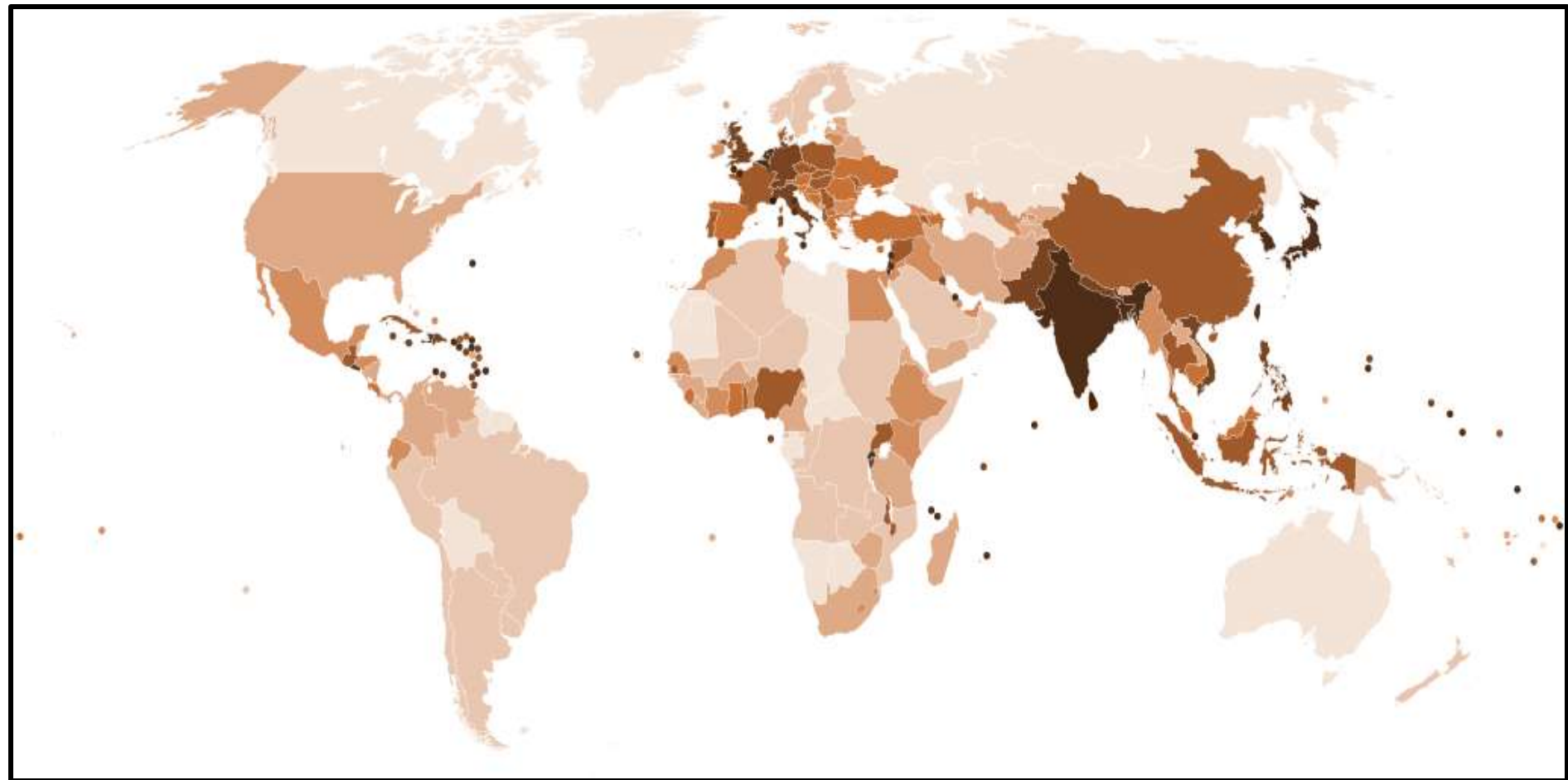
What does this map represent?

A. Population density

B. Total population

C. Diaspora

D. Number of foreign tourists



Q. 12

Which city is on the picture?

A. Tbilisi

B. Teheran

C. Yerevan

D. Kabul



Q. 13

Which type of erosion made landform on the picture?

A. Abrasion

B. River erosion

C. Karst erosion

D. Glacial erosion



Q. 14

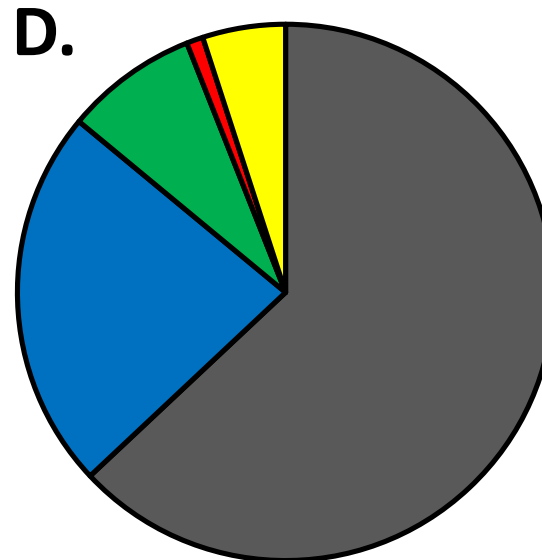
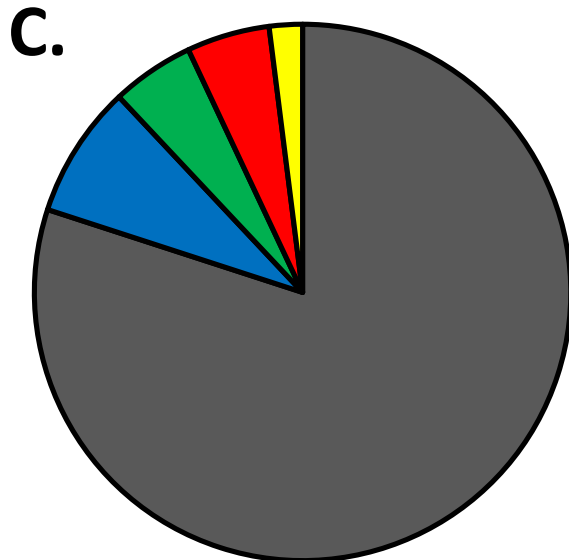
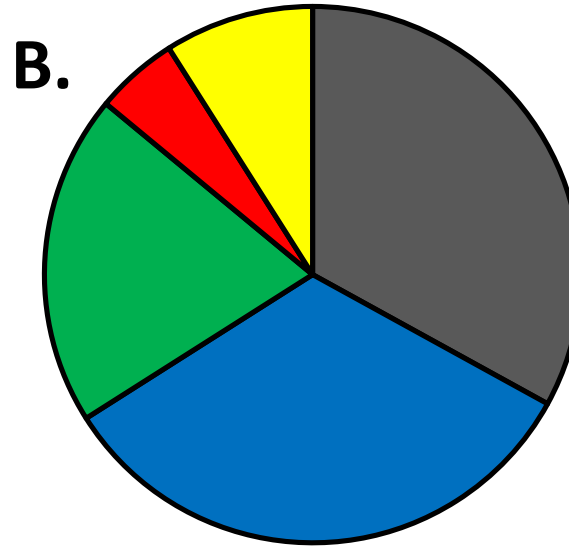
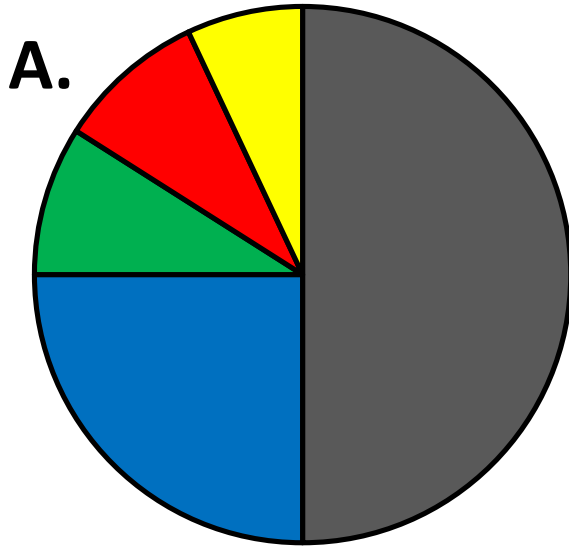
According to photo conclude how is weather like in winters and summers in this city (55° S, 68° W)

- A.** Warm winters and cold summers
- B.** Cold, snowy winters and fresh summers
- C.** Mild, rainy winters and fresh summers
- D.** Mild, rainy winters and warm, dry summers



Q. 15

Which graph represents a linguistic structure of Switzerland?



GERMAN

FRENCH

ITALIAN

ROMANSH

OTHER

Q. 16

**These skyscrapers are
the symbol of the city:**

A. Kuala Lumpur
C. Bangkok

B. Singapore
D. Shanghai



Q. 17

**In which country can
you see this landscape?**

- A. Iceland**
- B. Canada**
- C. Mauritania**
- D. New Zealand**



Q. 18

This form of agriculture is characteristic for:

- A. South Asia**
- B. North Africa**
- C. Europe**
- D. South America**



Q. 19

This picture was taken above cost of:

A. Lake Chad
C. Caspian Sea

B. Lake Aral
D. Lake Eyre



Q. 20

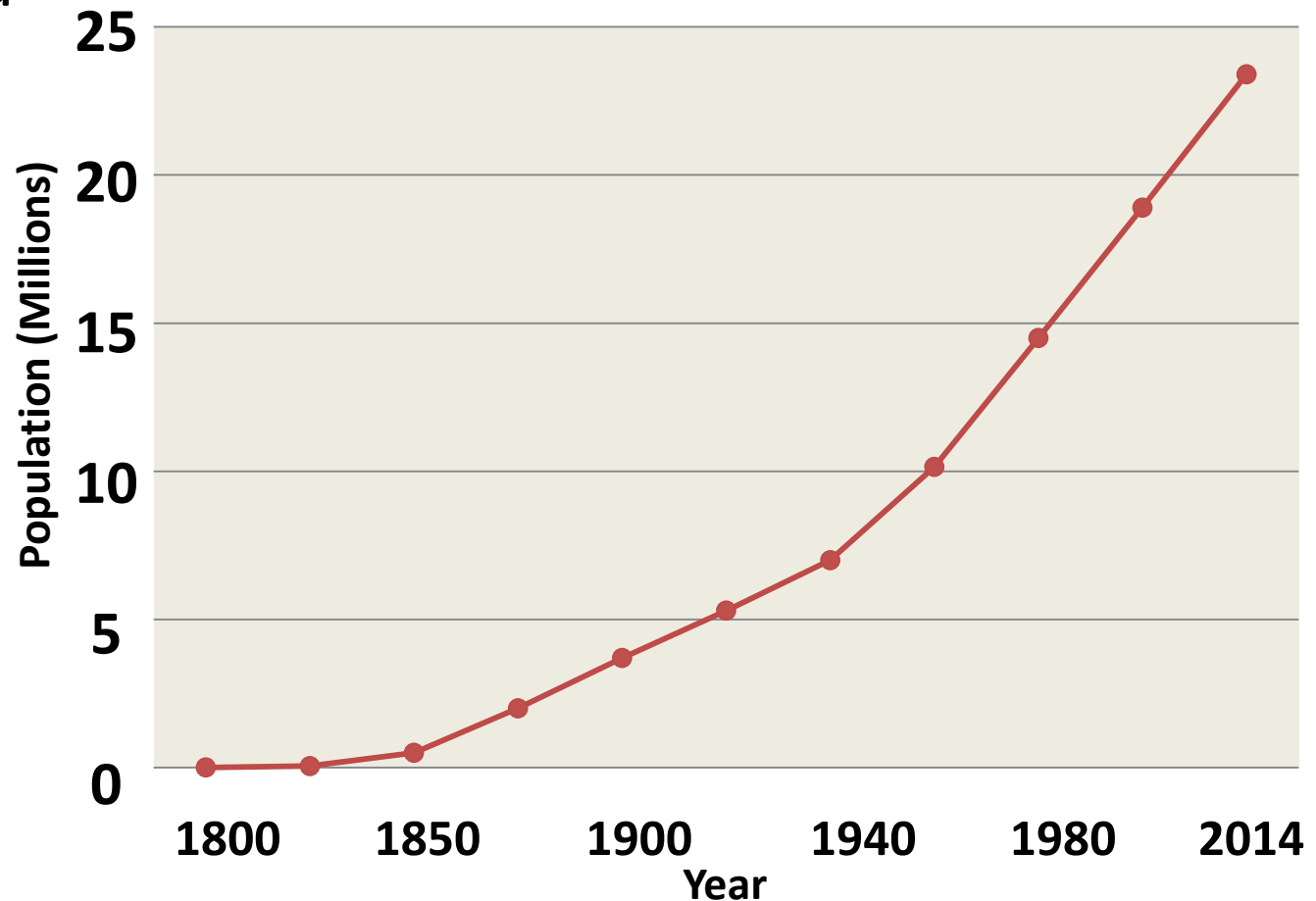
**On the graph we can see the increase
in the population of:**

A. New Zealand

B. Canada

C. Australia

D. Alaska



Q. 21

Where is located object from the picture?

A. La Manche

B. England

C. Schwarzwald (Black Forest)


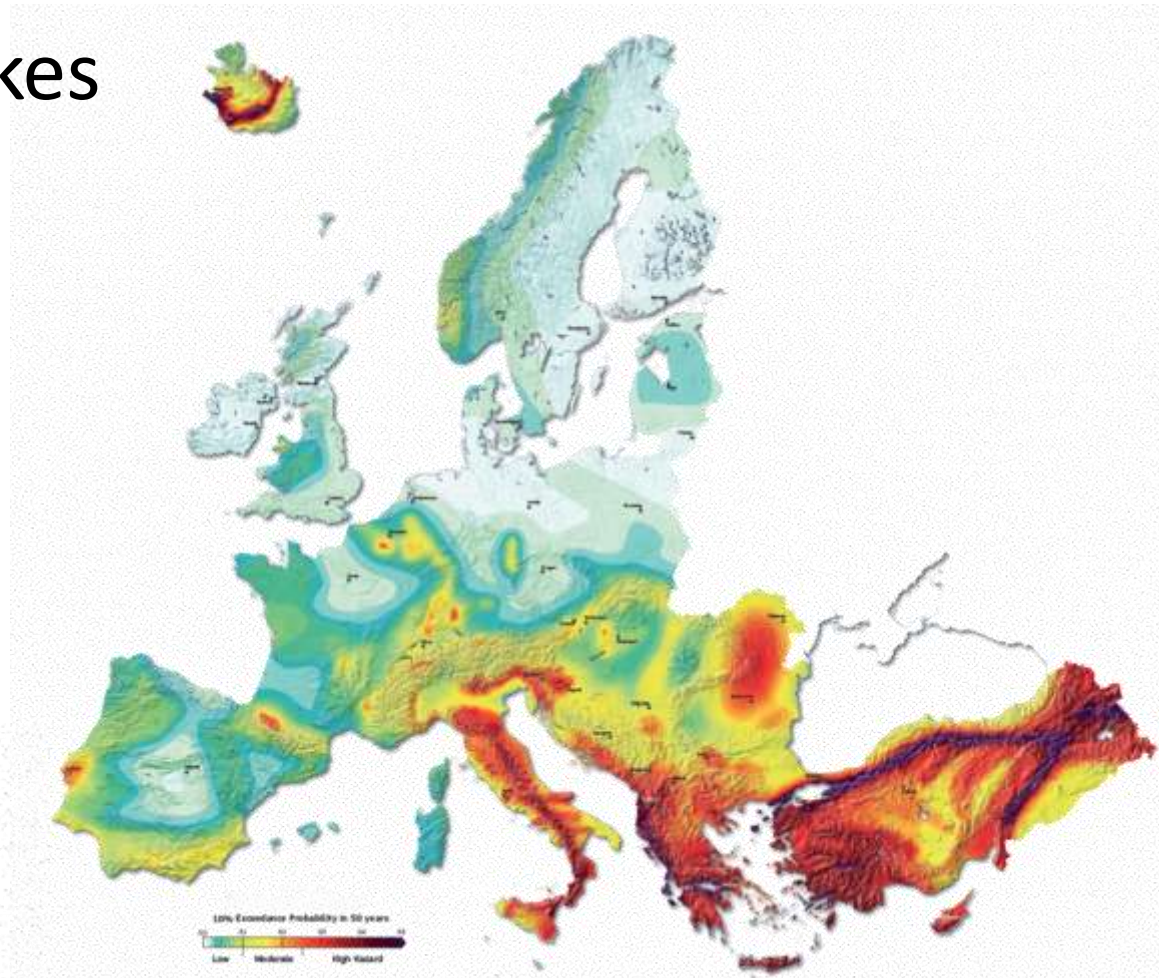

D. Loire valley



Q. 22

What does this map represent?

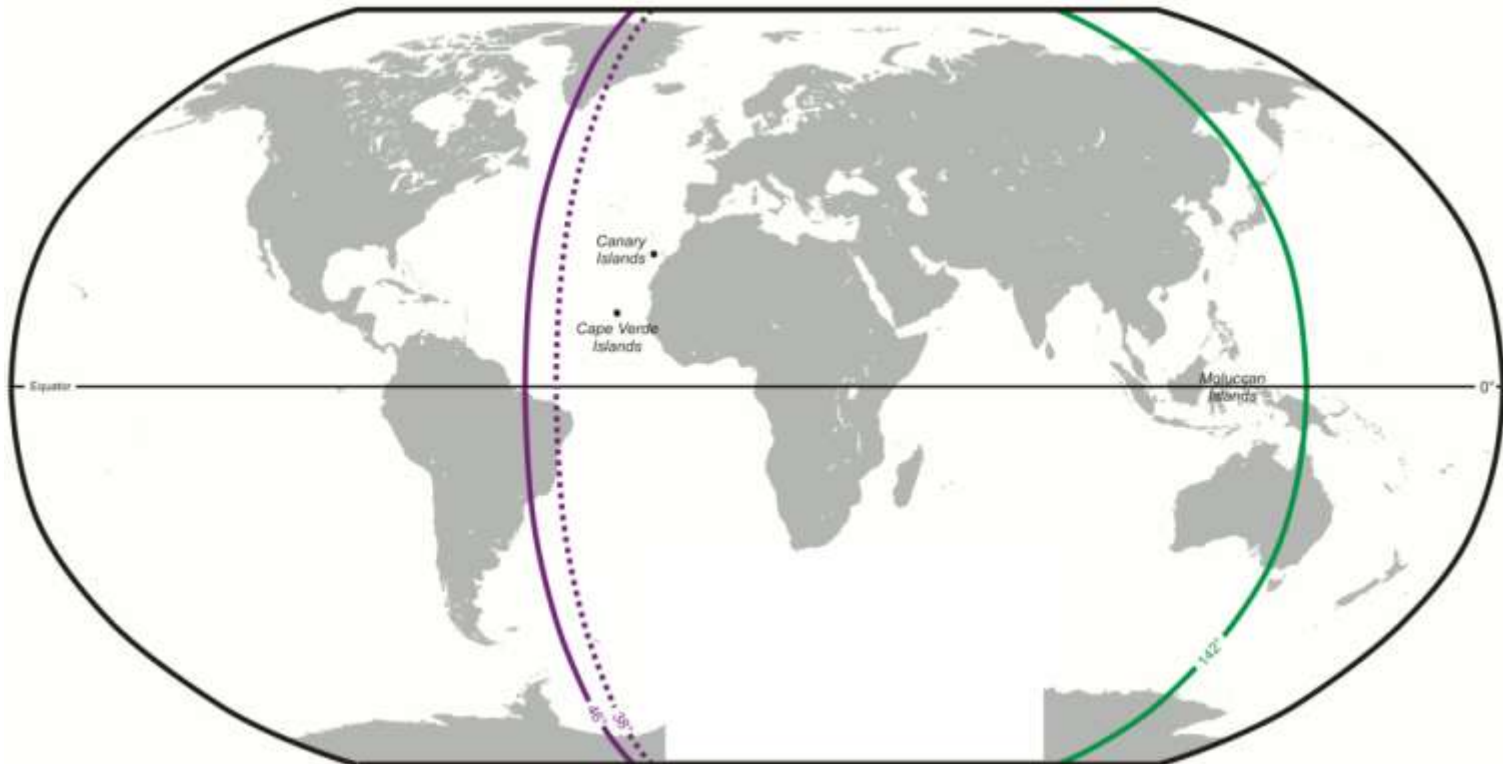
- A.** Risk of droughts
- B.** Risk of floods
- C.** Risk of earthquakes
- D.** Risk of hail



Q. 23

What does „pope meridian” divide on map of the world?

- A.** Members of WTO organisation
- B.** Spanish and Portuguese colonies
- C.** Countries of global North and global South
- D.** Members and non-members of OECD



Q. 24

Where is this picture taken?

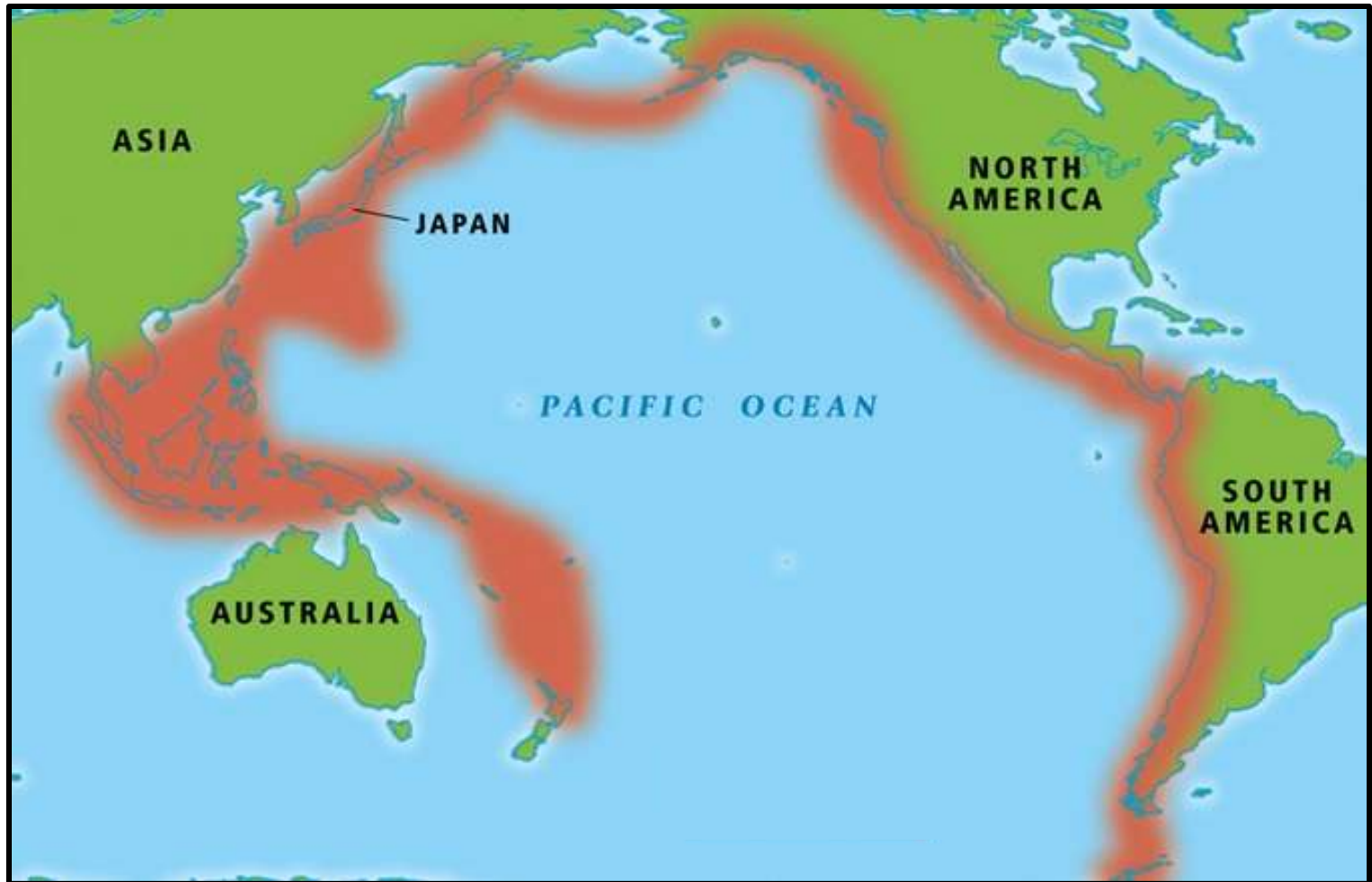
A. Sudan B. Mauritania C. Somalia D. Namibia



Q. 25

What does this map represent?

- A. Ring of Fire B. Great fishing area
C. Great drought area D. Great hail area



Q. 26

Which type of landform is on the picture?

A. Sinkhole

B. Karst field

C. Cliff

D. Cave



Q. 27

Look at marked area. What does the factor that influence this area to be different from surrounding areas?

- A. Sea current**
- B. Distance from the sea**
- C. Elevation**
- D. Latitude**



Q. 28

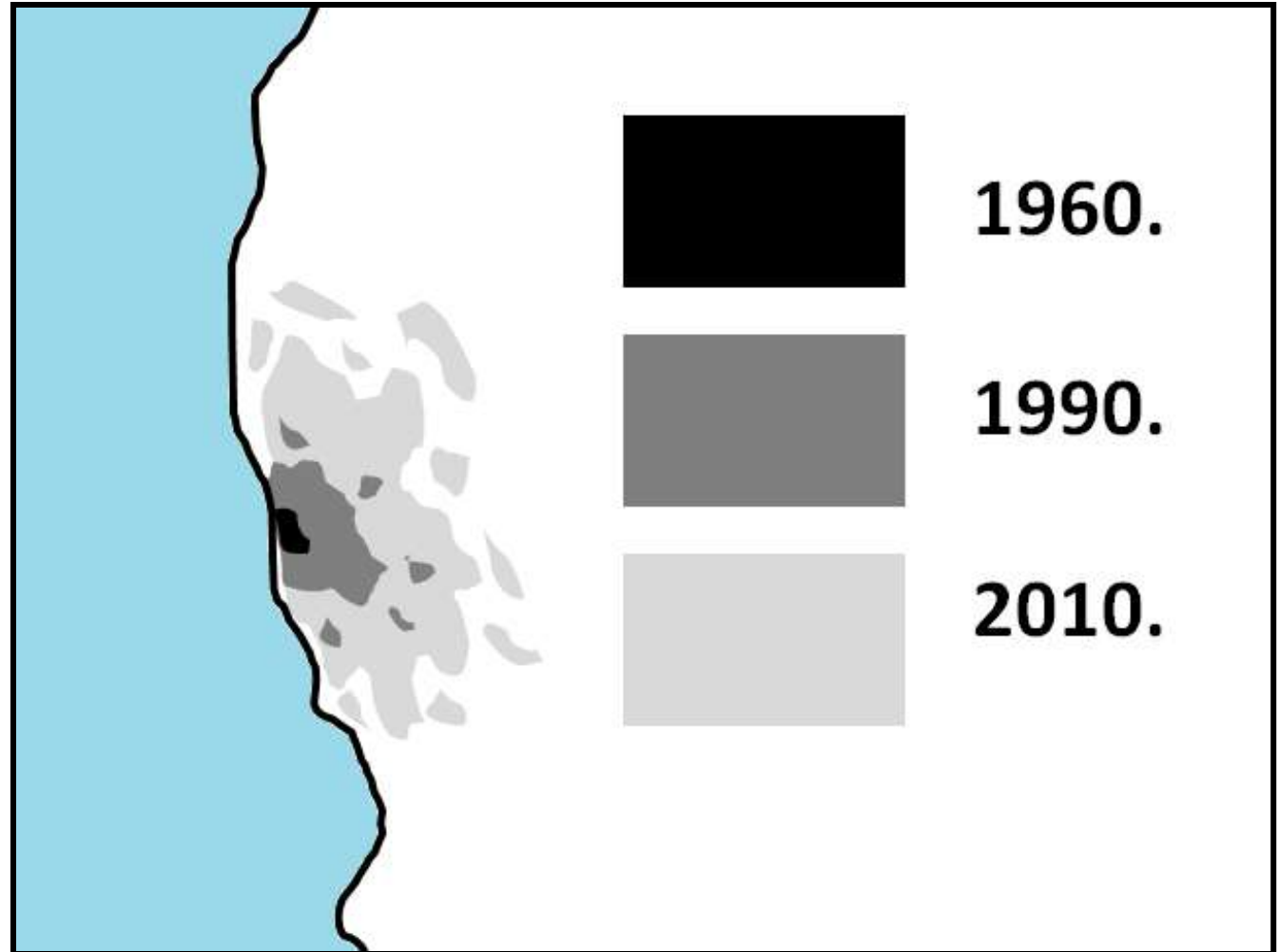
**The city is located on west coast
of a continent. Which one?**

A. North
America

B. Australia

C. Europe

D. Africa



Q. 29

This picture represents spring of river:

A. Rhine

B. Danube

C. Rhone

D. Po



Q. 30

Where can we see this landscape?

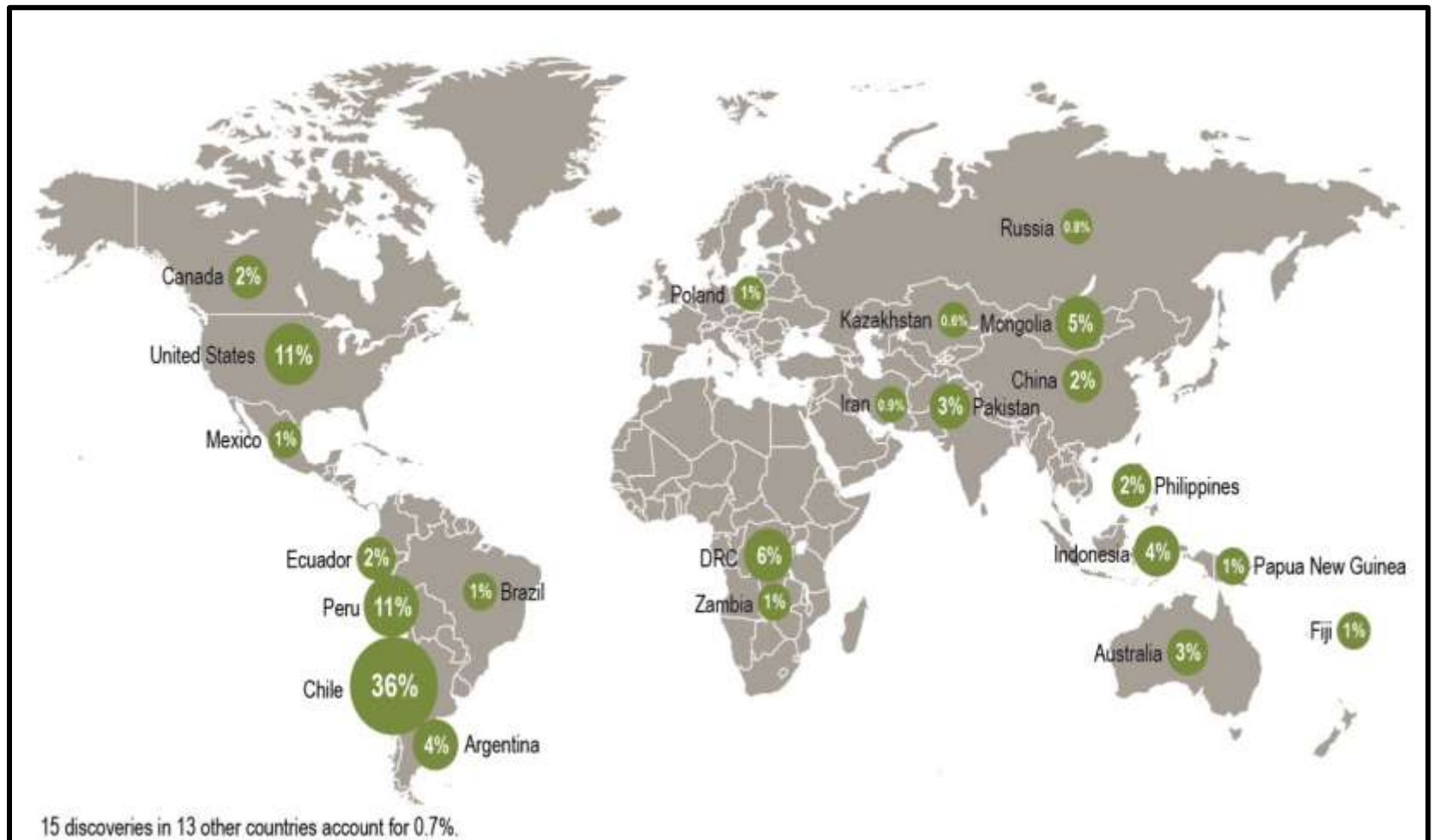
A. Canada B. Siberia C. Central Asia D. Alaska



Q. 31

What does this map represent?

- A. Vanilla production** **B. Copper production**
C. Gold production **D. Oil production**



Q. 32

**On which island is located this
touristic place?**

A. Santorini (Thira)

B. Tenerife

C. Majorca

D. Sicily



Q. 33

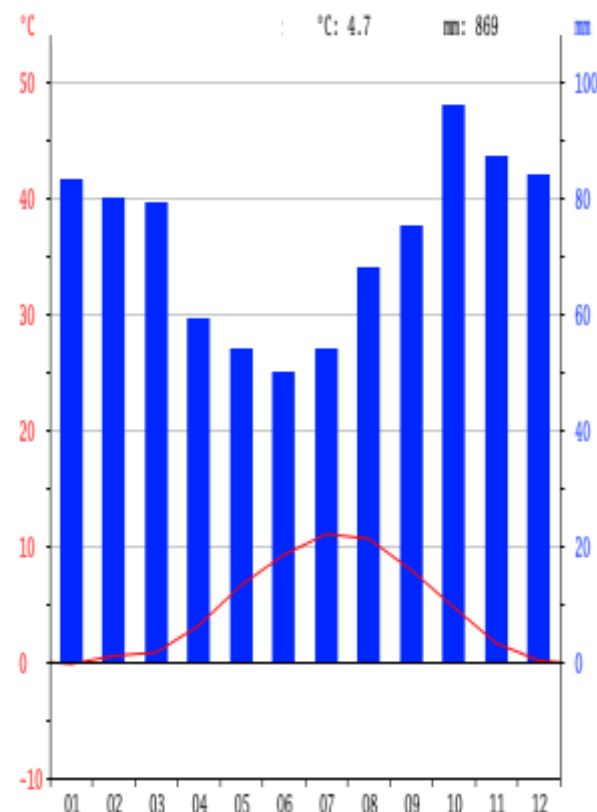
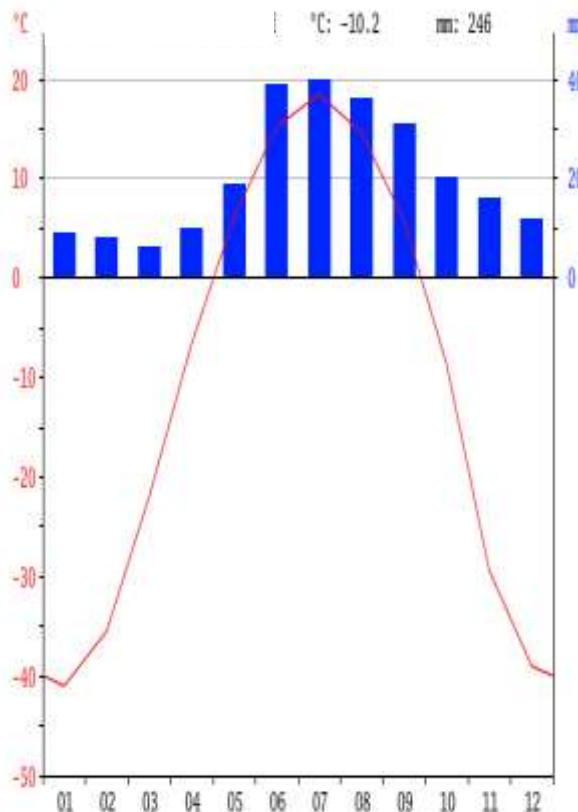
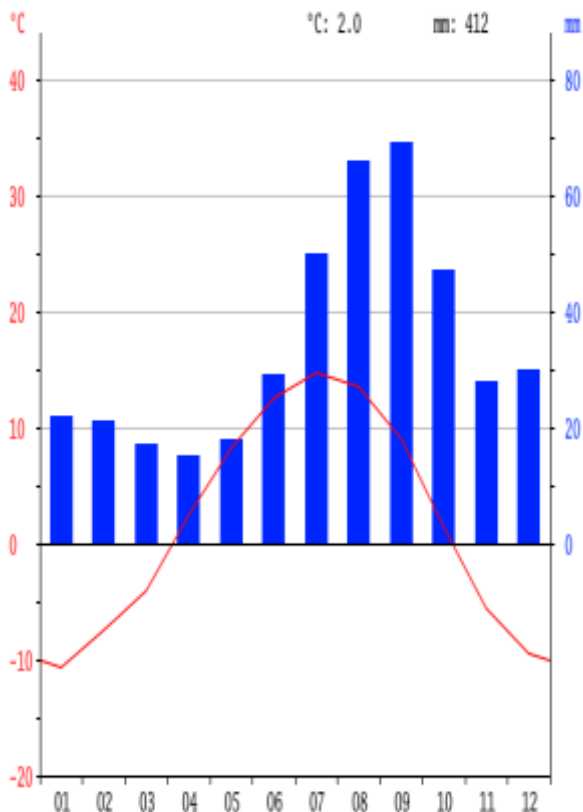
From left to right, what is the correct sequence matching these climate graphs to the following cities: 1: Reykjavik 2: Yakutsk 3: Anchorage

A. 1,2,3

B. 3,1,2

C. 2,1,3

D. 3,2,1



Q. 34

Which territory does this flag represent?

- A. Puerto Rico** **B. Hawaii**
C. French Polynesia **D. East Timor**



Q. 35

Where is this landform located?

A. Bolivia

B. Turkey

C. Mali

D. India



Q. 36

This plant is located only in:

A. Australia

B. Africa

C. South America

D. Europe



Q. 37

Which territory is shown on the map:

A. South Osetia

B. Abkhazia

C. Chechnya

D. Nagorno-Karabakh



Q. 38

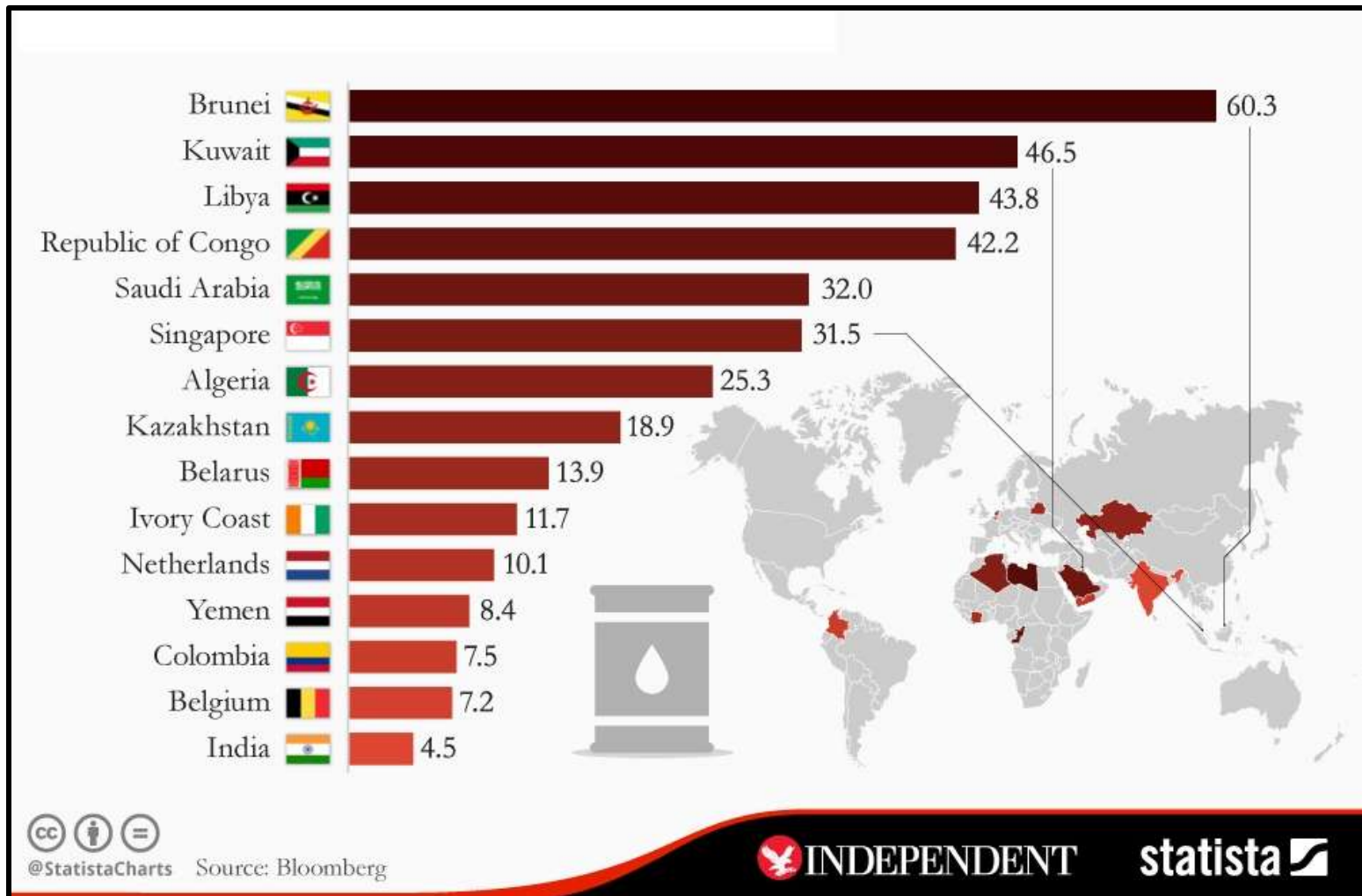
This chart is showing countries which economies are the most dependent on:

A. Silver

B. Gold

C. Iron ore

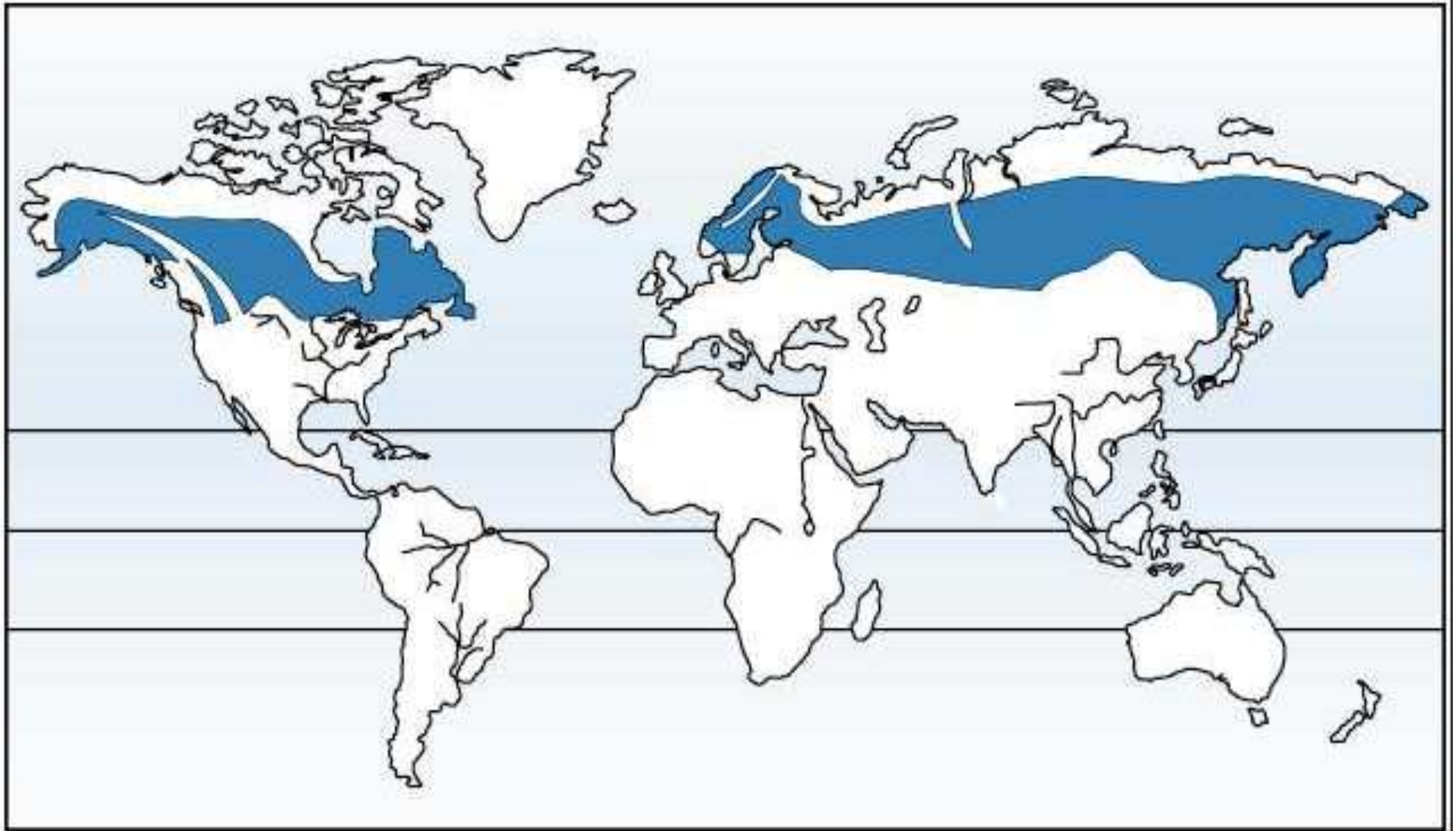
D. Oil



Q. 39

Which biome is represented on the map?


A. Steppe B. Taiga C. Savanna D. Tundra



Q. 40

**Where is object from
the picture located?**

- A. Egypt B. Israel C. Ethiopia D. Jordan**





BiGe 

2nd Balkan International Geography Olympiad
Mali Zvornik, Serbia
24th-30th June, 2016

